
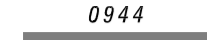
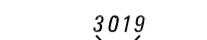
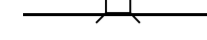
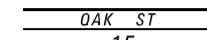







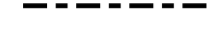
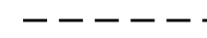



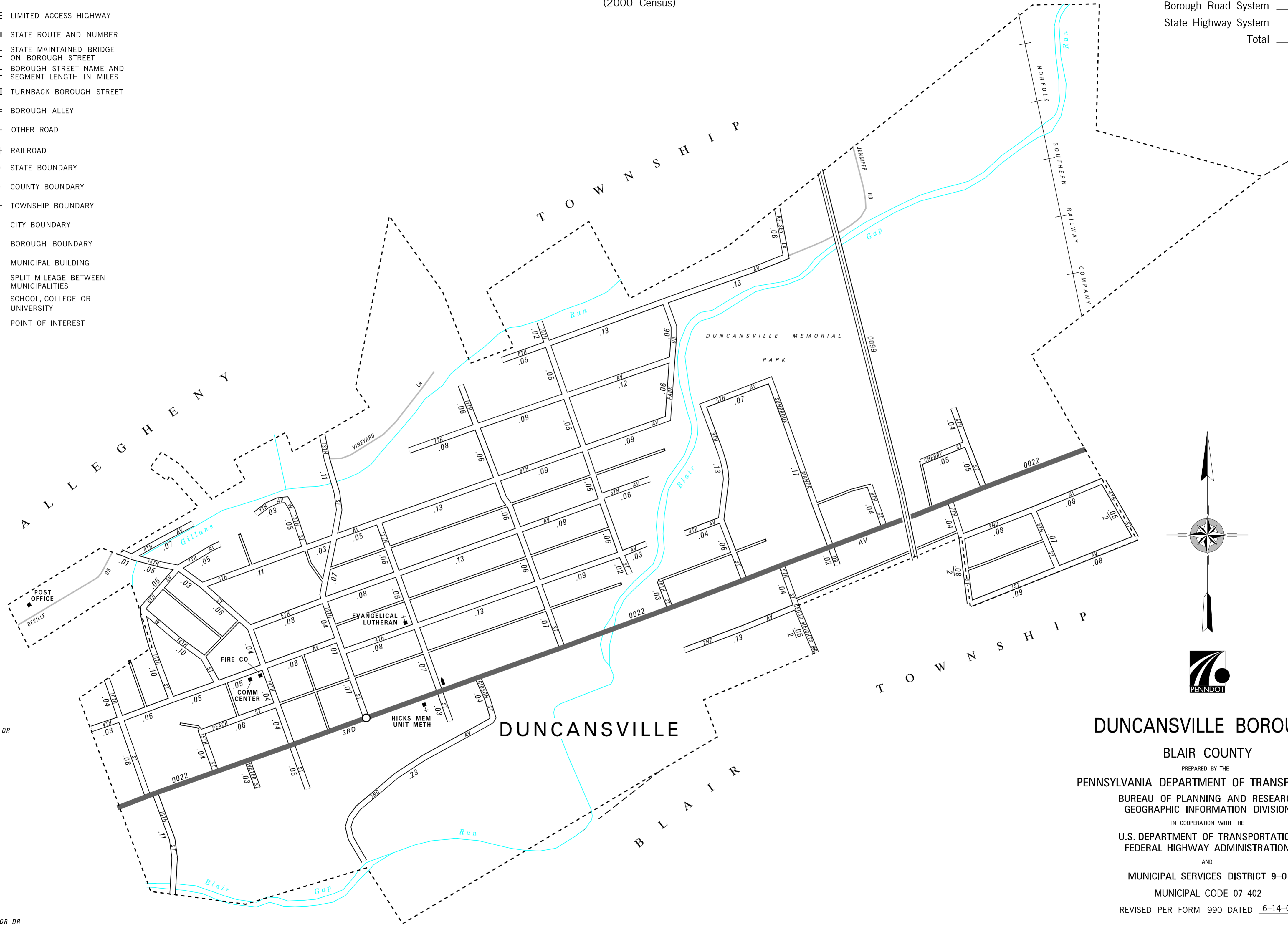


LEGEND

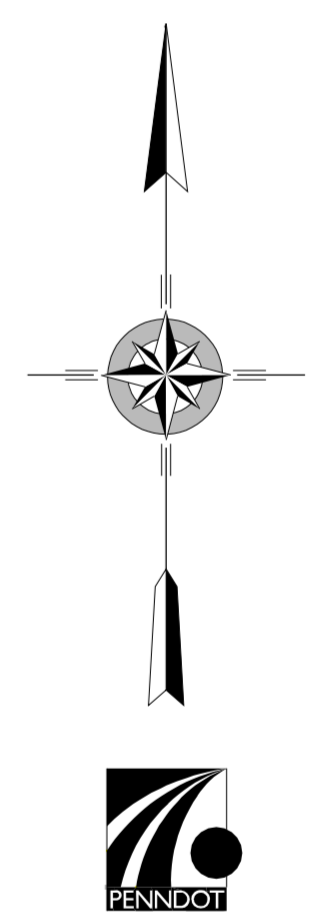
POPULATION 1,238
(2000 Census)

TOTAL MILES	
Borough Road System	6.23
State Highway System	1.45
Total	7.68

-  LIMITED ACCESS HIGHWAY
-  STATE ROUTE AND NUMBER
-  STATE MAINTAINED BRIDGE ON BOROUGH STREET
-  BOROUGH STREET NAME AND SEGMENT LENGTH IN MILES
-  TURNBACK BOROUGH STREET
-  BOROUGH ALLEY
-  OTHER ROAD
-  RAILROAD
-  STATE BOUNDARY
-  COUNTY BOUNDARY
-  TOWNSHIP BOUNDARY
-  CITY BOUNDARY
-  BOROUGH BOUNDARY
-  MUNICIPAL BUILDING
-  SPLIT MILEAGE BETWEEN MUNICIPALITIES
-  SCHOOL, COLLEGE OR UNIVERSITY
-  POINT OF INTEREST



- CEDAR HEIGHTS DR
- CHERRY ST
- EIGHTH AV
- EIGHTH ST
- ELEVENTH ST
- FIFTEENTH ST
- FIFTH AV
- FIFTH ST
- FIRST AV
- FOURTEENTH ST
- FOURTH AV
- GIBSON ST
- KELSEY LA
- NINTH ST
- PARK DR
- PEACH ST
- SECOND AV
- SEVENTH AV
- SEVENTH ST
- SIXTEENTH ST
- SIXTH AV
- SIXTH ST
- SUNBROOK MANOR DR
- TENTH ST
- THIRTEENTH ST
- TWELFTH ST
- WEST FOURTEENTH ST
- WEST THIRTEENTH ST
- WATER ST



DUNCANSVILLE BOROUGH
BLAIR COUNTY

PREPARED BY THE
PENNSYLVANIA DEPARTMENT OF TRANSPORTATION
BUREAU OF PLANNING AND RESEARCH
GEOGRAPHIC INFORMATION DIVISION
IN COOPERATION WITH THE
U.S. DEPARTMENT OF TRANSPORTATION
FEDERAL HIGHWAY ADMINISTRATION
AND
MUNICIPAL SERVICES DISTRICT 9-0
MUNICIPAL CODE 07 402
REVISED PER FORM 990 DATED 6-14-06

