


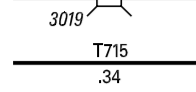






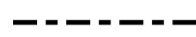


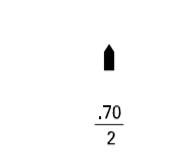
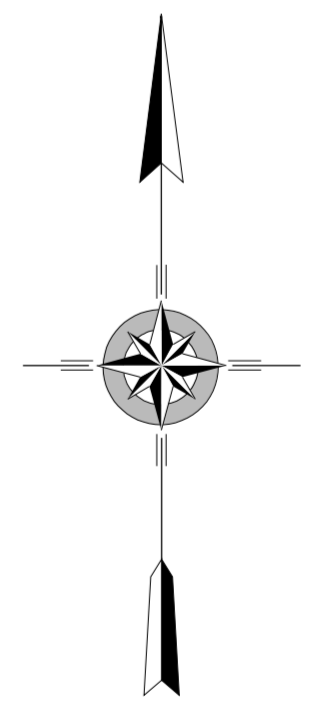
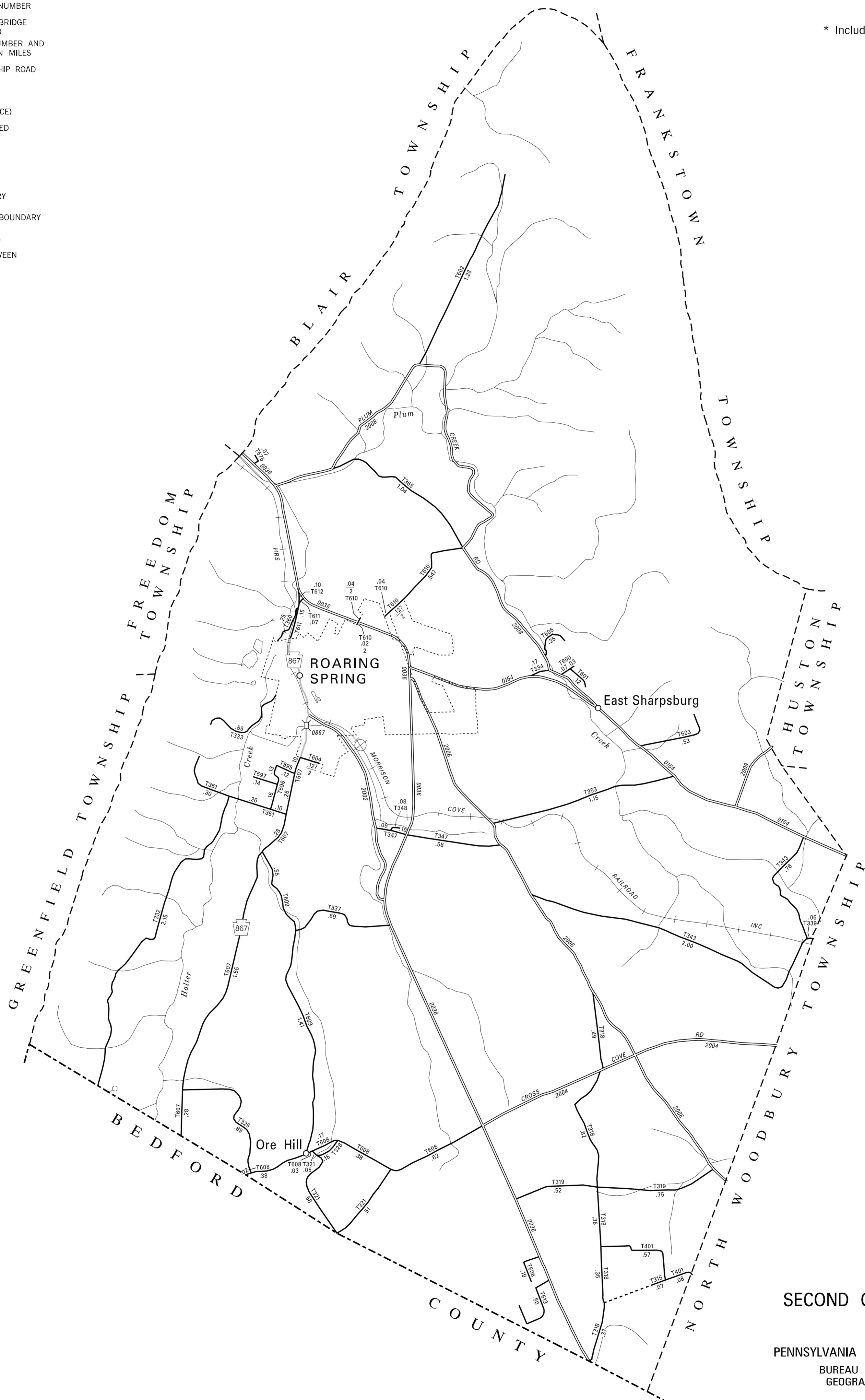


LEGEND

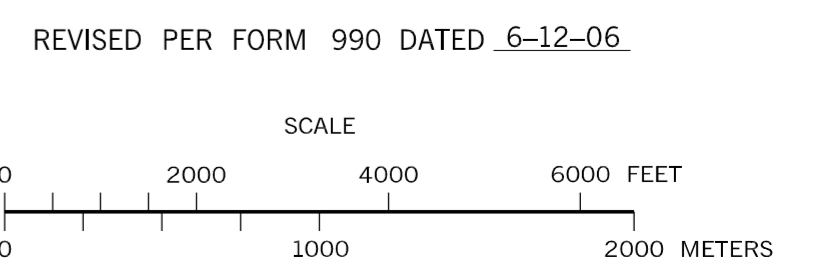
-  LIMITED ACCESS HIGHWAY
-  STATE ROUTE AND NUMBER
-  STATE MAINTAINED BRIDGE ON TOWNSHIP ROAD
-  TOWNSHIP ROAD, NUMBER AND SEGMENT LENGTH IN MILES
-  IMPASSABLE TOWNSHIP ROAD
-  OTHER ROAD
-  RAILROAD (IN SERVICE)
-  RAILROAD ABANDONED (TRACK RETAINED)
-  STATE BOUNDARY
-  COUNTY BOUNDARY
-  TOWNSHIP BOUNDARY
-  CITY OR BOROUGH BOUNDARY
-  MUNICIPAL BUILDING
-  SPLIT MILEAGE BETWEEN MUNICIPALITIES

| | |
|----------------------|--------|
| TOTAL MILES | |
| Township Road System | 27.76* |
| State Highway System | 19.71 |
| Total | 47.47 |

* Includes ACT 32 Turnback Mileage of 7.11



TAYLOR
SECOND CLASS TOWNSHIP MAP
BLAIR COUNTY
 PREPARED BY THE
PENNSYLVANIA DEPARTMENT OF TRANSPORTATION
 BUREAU OF PLANNING AND RESEARCH
 GEOGRAPHIC INFORMATION DIVISION
 IN COOPERATION WITH THE
 U.S. DEPARTMENT OF TRANSPORTATION
 FEDERAL HIGHWAY ADMINISTRATION
 MUNICIPAL CODE 07 213



- 315 STONEY RD
- 318 KENSINGER RD
- 319 CARPER RD
- 321 ORE HILL RD
- 326 DUMB HUNDRED RD
- 328 THOMPSON RD
- 332 BURKETTOWN RD
- 333 HALTER CREEK RD
- 334 KAUFFMAN RD
- 337 ORCHARD RD
- 339 COWAN RD
- 343 FREDERICK RD
- 347 CLOSSON RD
- 348 CARDINAL LA
- 351 HEUSTON RD
- 353 BRUMBAUGH RD
- 360 PAPERMILL RD
- 365 WEITZEL HILL RD
- 401 STONEROCK RD
- 575 SCHULMAN RD
- 595 SHAWNEE DR
- 596 CHEYENNE DR
- 597 APACHE DR
- 600 BRUBAKER RD
- 601 FIRST ST
- 602 PLUMCREEK BLVD
- 603 YINGLING RD
- 604 KEITH ST
- 605 DECKER HOLLOW RD
- 606 ENGLAND RD
- 607 BLOOMFIELD RD
- 608 CROSS COVE RD
- 609 DICK SCHOOLHOUSE RD
- 610 SPANG ST EXT
- 611 WEST MAIN ST
- 612 WEST MAIN ST SPUR
- 613 ACORN RD