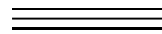
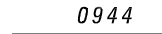

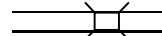

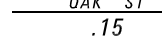





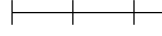


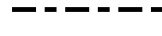


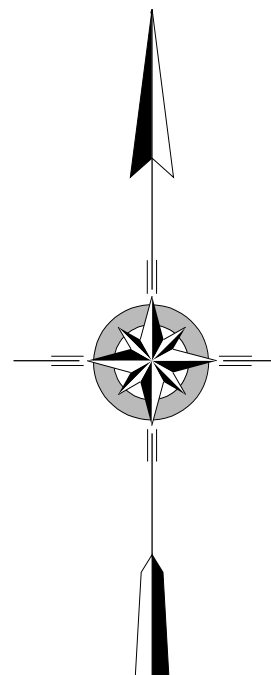


TOTAL MILES  
 Borough Road System 8.38  
 State Highway System 1.91  
 Total 10.29

POPULATION 2,016  
 (2000 Census)

**LEGEND**

-  LIMITED ACCESS HIGHWAY
-  STATE ROUTE AND NUMBER
-  STATE MAINTAINED BRIDGE ON BOROUGH STREET
-  BOROUGH STREET NAME AND SEGMENT LENGTH IN MILES
-  TURNBACK BOROUGH STREET
-  BOROUGH ALLEY
-  OTHER ROAD
-  RAILROAD
-  STATE BOUNDARY
-  COUNTY BOUNDARY
-  TOWNSHIP BOUNDARY
-  CITY BOUNDARY
-  BOROUGH BOUNDARY
-  MUNICIPAL BUILDING
-  SPLIT MILEAGE BETWEEN MUNICIPALITIES
-  SCHOOL, COLLEGE OR UNIVERSITY
-  POINT OF INTEREST



**BELLWOOD BOROUGH**

BLAIR COUNTY

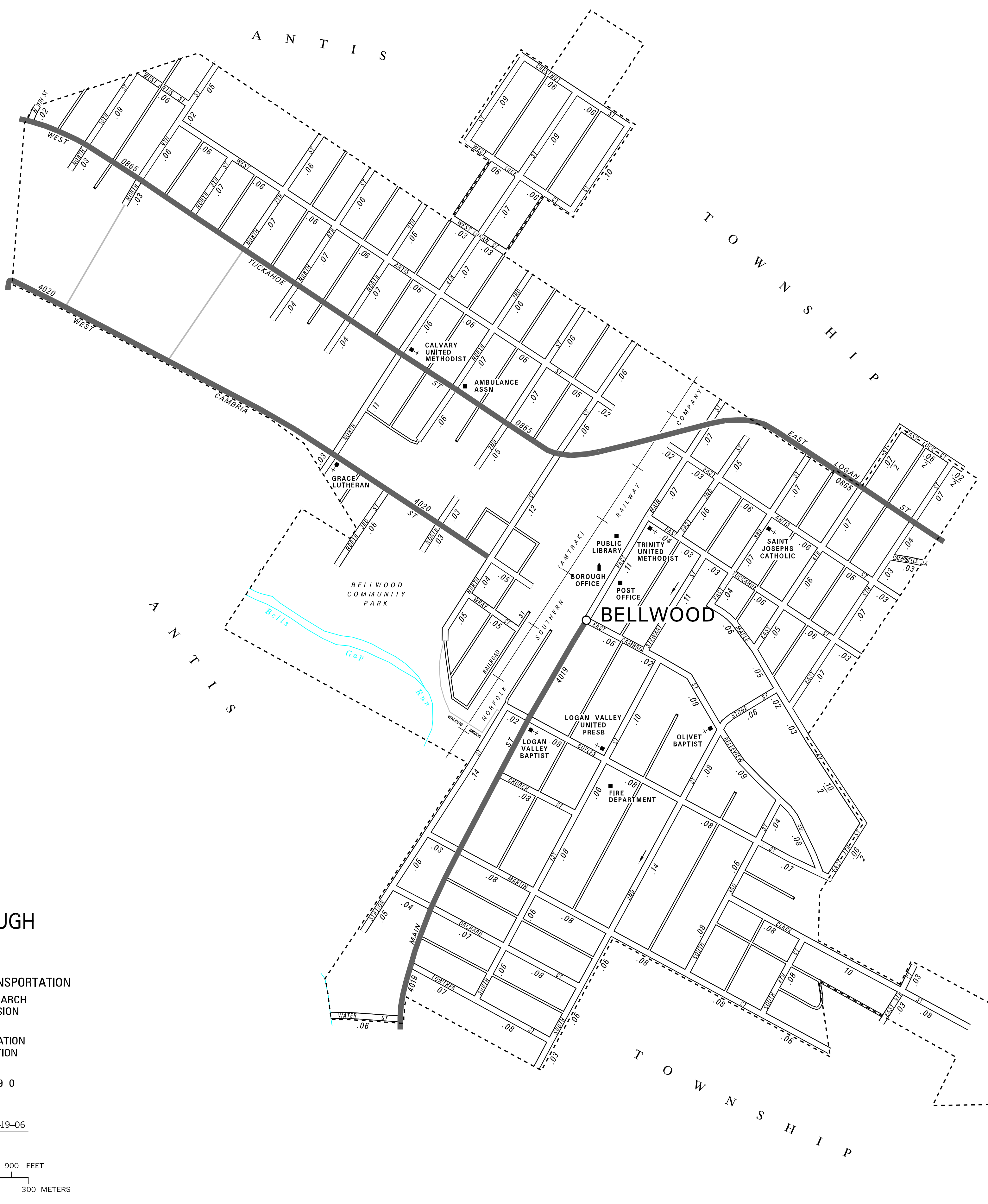
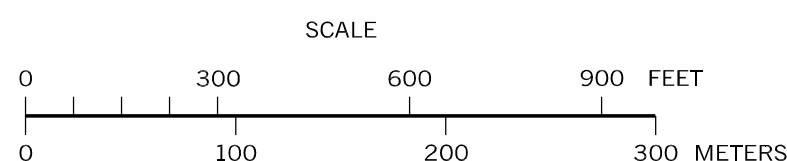
PREPARED BY THE  
 PENNSYLVANIA DEPARTMENT OF TRANSPORTATION

BUREAU OF PLANNING AND RESEARCH  
 GEOGRAPHIC INFORMATION DIVISION

IN COOPERATION WITH THE  
 U.S. DEPARTMENT OF TRANSPORTATION  
 FEDERAL HIGHWAY ADMINISTRATION

AND  
 MUNICIPAL SERVICES DISTRICT 9-0  
 MUNICIPAL CODE 07 401

REVISED PER FORM 990 DATED 7-19-06



- BELLVIEW AV
- BOYLES ST
- CAMPBELLS LA
- CHESTNUT ST
- CHURCH ST
- CLARK ST
- EAST SECOND ST
- EAST THIRD ST
- EAST FOURTH ST
- EAST FIFTH ST
- EAST SEVENTH ST
- EAST NINTH ST
- EAST ANTIS ST
- EAST CAMBRIA ST
- EAST LOCK ST
- EAST MAIN ST
- EAST TUCKAHOE ST
- LOWTHER ST
- MAIN ST
- MAPLE AV
- MARTIN ST
- NORTH FIRST ST
- NORTH SECOND ST
- NORTH THIRD ST
- NORTH FOURTH ST
- NORTH FIFTH ST
- NORTH SIXTH ST
- NORTH SEVENTH ST
- NORTH EIGHTH ST
- NORTH NINTH ST
- NORTH TENTH ST
- NORTH ELEVENTH ST
- ORCHARD ST
- SOUTH FIRST ST
- SOUTH SECOND ST
- SOUTH THIRD ST
- SOUTH FOURTH ST
- STATION ST
- STEWART ST
- STONE ST
- WATER ST
- WEST ANTIS ST
- WEST CAMBRIA ST
- WEST LOGAN ST
- WEST LOCK ST
- WEST TUCKAHOE ST
- WRAY ST