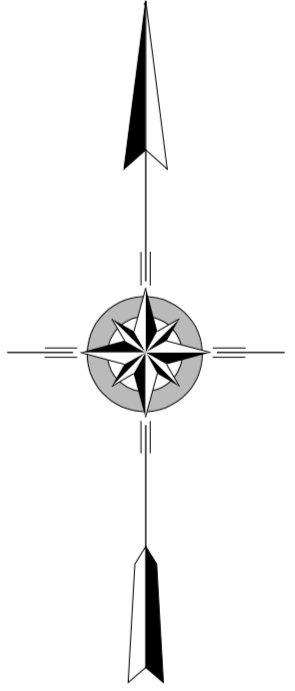
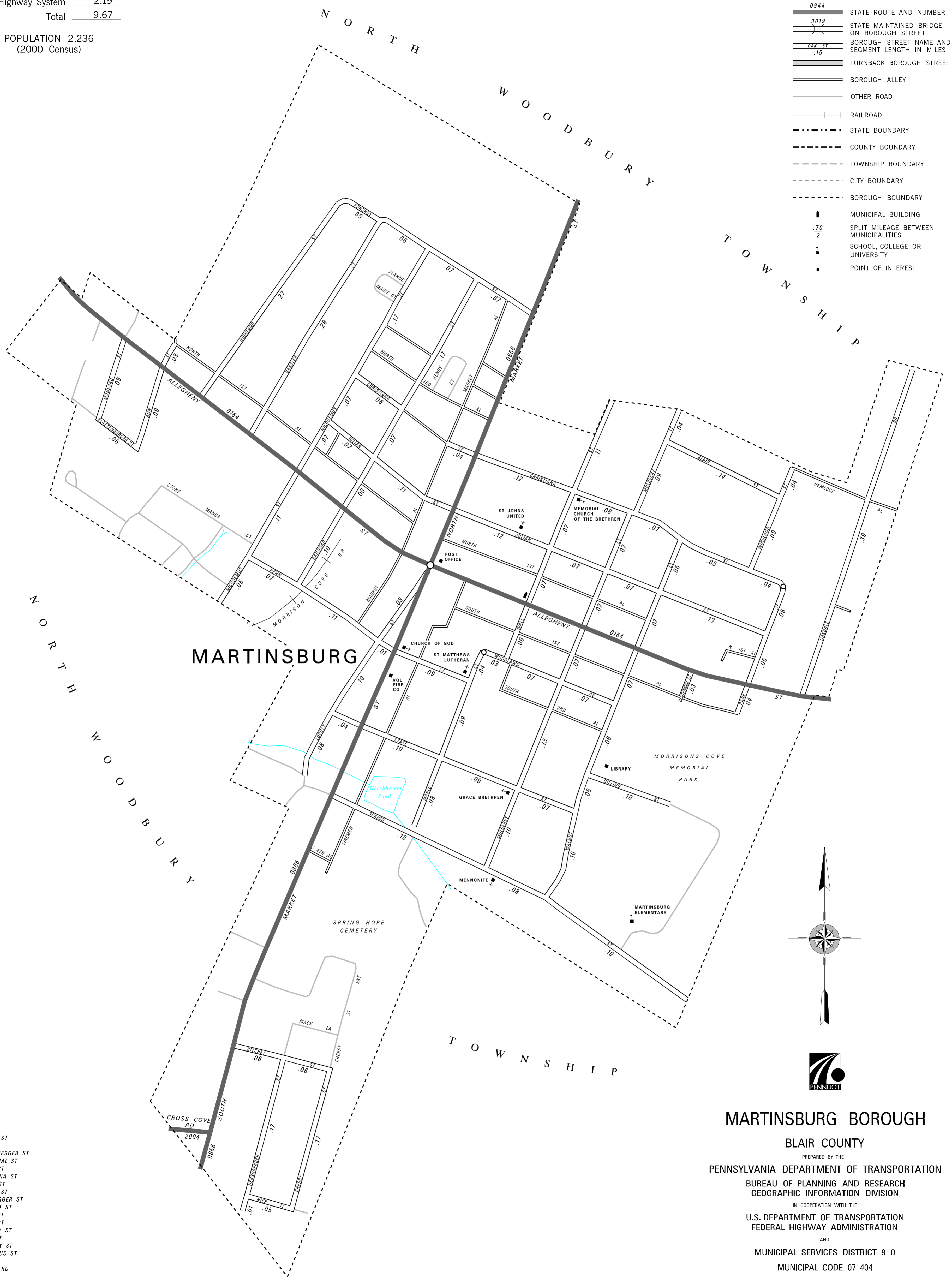


TOTAL MILES
 Borough Road System 7.48
 State Highway System 2.19
 Total 9.67

POPULATION 2,236
 (2000 Census)

LEGEND

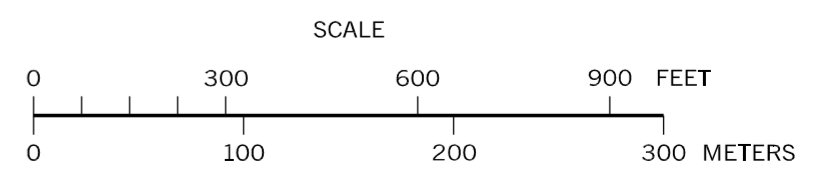
- LIMITED ACCESS HIGHWAY
- STATE ROUTE AND NUMBER
- STATE MAINTAINED BRIDGE ON BOROUGH STREET
- BOROUGH STREET NAME AND SEGMENT LENGTH IN MILES
- TURNBACK BOROUGH STREET
- BOROUGH ALLEY
- OTHER ROAD
- RAILROAD
- STATE BOUNDARY
- COUNTY BOUNDARY
- TOWNSHIP BOUNDARY
- CITY BOUNDARY
- BOROUGH BOUNDARY
- MUNICIPAL BUILDING
- SPLIT MILEAGE BETWEEN MUNICIPALITIES
- SCHOOL, COLLEGE OR UNIVERSITY
- POINT OF INTEREST



MARTINSBURG BOROUGH

BLAIR COUNTY

PREPARED BY THE
 PENNSYLVANIA DEPARTMENT OF TRANSPORTATION
 BUREAU OF PLANNING AND RESEARCH
 GEOGRAPHIC INFORMATION DIVISION
 IN COOPERATION WITH THE
 U.S. DEPARTMENT OF TRANSPORTATION
 FEDERAL HIGHWAY ADMINISTRATION
 AND
 MUNICIPAL SERVICES DISTRICT 9-0
 MUNICIPAL CODE 07 404
 REVISED PER FORM 990 DATED 6-16-06



- ANN ST
- BASSLER ST
- BLAIR ST
- BLATTENBERGER ST
- CENTENNIAL ST
- CHERRY ST
- CHRISTIANA ST
- DILLING ST
- FORSHEY ST
- HERSHBERGER ST
- HIGHLAND ST
- JULIAN ST
- LOCUST ST
- MANSARD ST
- MAPLE ST
- MULBERRY ST
- NICODEMUS ST
- NIER ST
- OAKDALE RD
- PARK ST
- PENN ST
- RAILROAD ST
- RITCHEY ST
- SPRING ST
- STATE ST
- WALL ST
- WALNUT ST
- WINELAND ST
- WOODLAWN AV