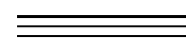
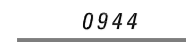
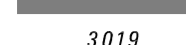
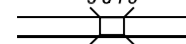
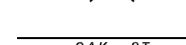
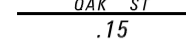









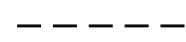

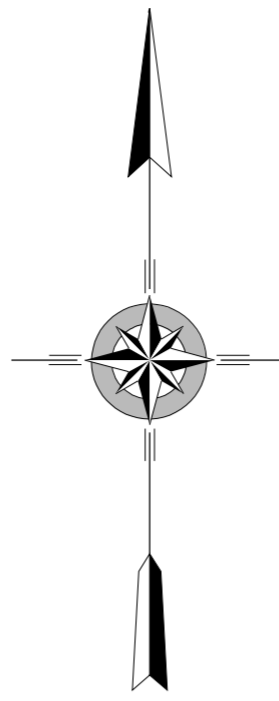


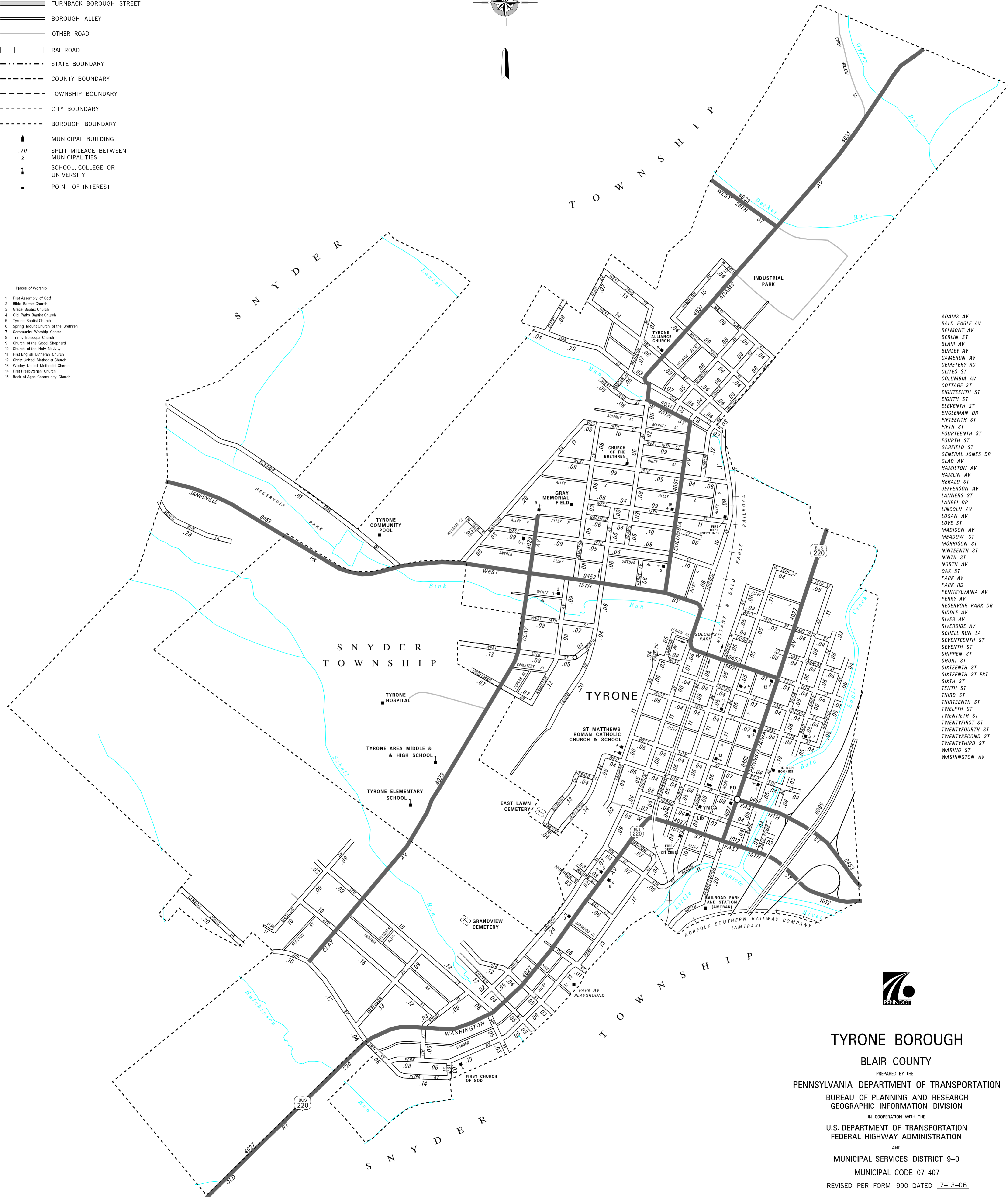
LEGEND

-  LIMITED ACCESS HIGHWAY
-  STATE ROUTE AND NUMBER
-  STATE MAINTAINED BRIDGE ON BOROUGH STREET
-  BOROUGH STREET NAME AND SEGMENT LENGTH IN MILES
-  TURNBACK BOROUGH STREET
-  BOROUGH ALLEY
-  OTHER ROAD
-  RAILROAD
-  STATE BOUNDARY
-  COUNTY BOUNDARY
-  TOWNSHIP BOUNDARY
-  CITY BOUNDARY
-  BOROUGH BOUNDARY
-  MUNICIPAL BUILDING
-  SPLIT MILEAGE BETWEEN MUNICIPALITIES
-  SCHOOL, COLLEGE OR UNIVERSITY
-  POINT OF INTEREST



TOTAL MILES	
Borough Road System	19.42
State Highway System	6.09
Total	25.51

- Places of Worship
- 1 First Assembly of God
 - 2 Bible Baptist Church
 - 3 Grace Baptist Church
 - 4 Old Paths Baptist Church
 - 5 Tyrone Baptist Church
 - 6 Spring Mount Church of the Brethren
 - 7 Community Worship Center
 - 8 Trinity Episcopal Church
 - 9 Church of the Good Shepherd
 - 10 Church of the Holy Nativity
 - 11 First English Lutheran Church
 - 12 Christ United Methodist Church
 - 13 Wesley United Methodist Church
 - 14 First Presbyterian Church
 - 15 Rock of Ages Community Church



- ADAMS AV
- BALD EAGLE AV
- BELMONT AV
- BERLIN ST
- BLAIR AV
- BURLEY AV
- CAMERON AV
- CEMETERY RD
- CLITES ST
- COLUMBIA AV
- COTTAGE ST
- EIGHTEENTH ST
- EIGHTH ST
- ELEVENTH ST
- ENGLEMAN DR
- FIFTEENTH ST
- FIFTH ST
- FOURTEENTH ST
- FOURTH ST
- GARFIELD ST
- GENERAL JONES DR
- GLAD AV
- HAMILTON AV
- HARLOW AV
- HERALD ST
- JEFFERSON AV
- LANNERS ST
- LAUREL DR
- LINCOLN AV
- LOGAN AV
- LOVE ST
- MADISON AV
- MEADOW ST
- MORRISON ST
- NINETEENTH ST
- NINTH ST
- NORTH AV
- OAK ST
- PARK AV
- PARK RD
- PENNSYLVANIA AV
- PERRY AV
- RESERVOIR PARK DR
- RIDDLE AV
- RIVER AV
- RIVERSIDE AV
- SCHILL RUN LA
- SEVENTEENTH ST
- SEVENTH ST
- SHIPPEN ST
- SHORT ST
- SIXTEENTH ST
- SIXTEENTH ST EXT
- SIXTH ST
- TENTH ST
- THIRD ST
- THIRTEENTH ST
- TWELFTH ST
- TWENTIETH ST
- TWENTYFIRST ST
- TWENTYFOURTH ST
- TWENTYSECOND ST
- TWENTYTHIRD ST
- WARING ST
- WASHINGTON AV

POPULATION 5,528
(2000 Census)

TYRONE BOROUGH
BLAIR COUNTY

PREPARED BY THE
PENNSYLVANIA DEPARTMENT OF TRANSPORTATION
BUREAU OF PLANNING AND RESEARCH
GEOGRAPHIC INFORMATION DIVISION

IN COOPERATION WITH THE
U.S. DEPARTMENT OF TRANSPORTATION
FEDERAL HIGHWAY ADMINISTRATION

AND
MUNICIPAL SERVICES DISTRICT 9-0
MUNICIPAL CODE 07 407
REVISED PER FORM 990 DATED 7-13-06

