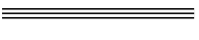


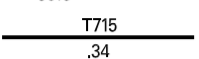







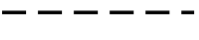


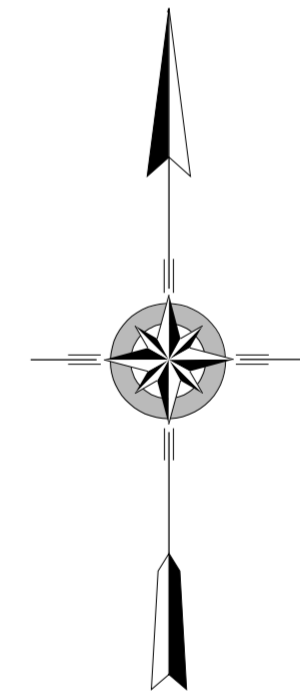
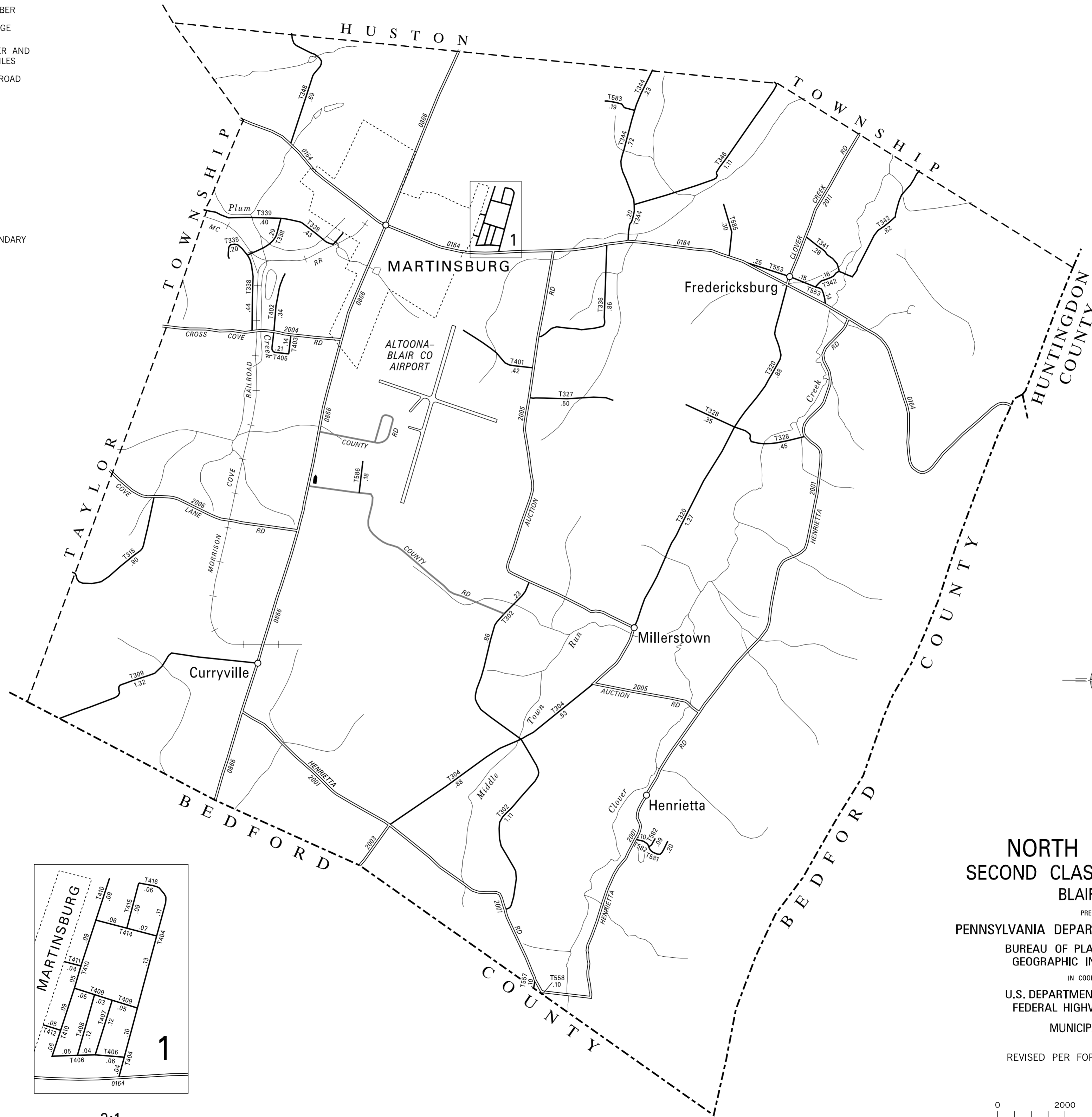


LEGEND

-  LIMITED ACCESS HIGHWAY
-  STATE ROUTE AND NUMBER
-  STATE MAINTAINED BRIDGE ON TOWNSHIP ROAD
-  TOWNSHIP ROAD, NUMBER AND SEGMENT LENGTH IN MILES
-  IMPASSABLE TOWNSHIP ROAD
-  OTHER ROAD
-  RAILROAD (IN SERVICE)
-  RAILROAD ABANDONED (TRACK RETAINED)
-  STATE BOUNDARY
-  COUNTY BOUNDARY
-  TOWNSHIP BOUNDARY
-  CITY OR BOROUGH BOUNDARY
-  MUNICIPAL BUILDING
-  SPLIT MILEAGE BETWEEN MUNICIPALITIES

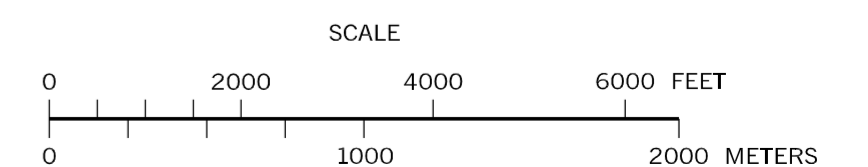
TOTAL MILES	
Township Road System	20.67
State Highway System	21.74
Total	42.41



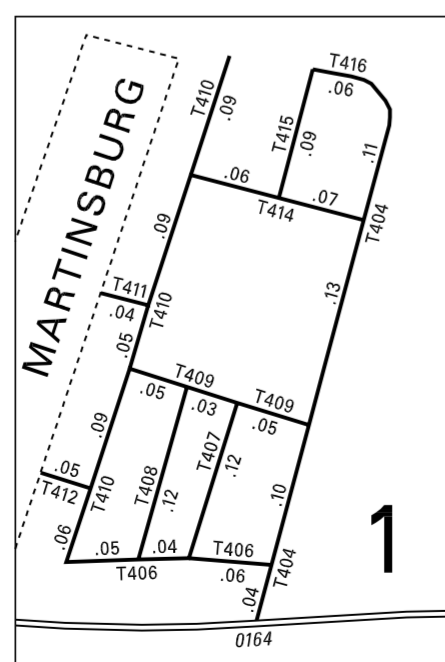
**NORTH WOODBURY
SECOND CLASS TOWNSHIP MAP
BLAIR COUNTY**

PREPARED BY THE
PENNSYLVANIA DEPARTMENT OF TRANSPORTATION
BUREAU OF PLANNING AND RESEARCH
GEOGRAPHIC INFORMATION DIVISION
IN COOPERATION WITH THE
U.S. DEPARTMENT OF TRANSPORTATION
FEDERAL HIGHWAY ADMINISTRATION
MUNICIPAL CODE 07 211

REVISED PER FORM 990 DATED 2-13-07



- 302 ORCHARD LA
- 304 CROSSROADS LA
- 309 DRAKE RD
- 315 STONEROOK RD
- 320 MILLERSTOWN RD
- 327 SALE BARN RD
- 328 CREPS RD
- 335 BEAN HILL RD
- 336 WEYANTS RD
- 338 CENTRAL HIGH RD
- 339 COWAN RD
- 341 MILL RACE RD
- 342 REBECCA FURNACE RD
- 344 FAIR VALLEY RD
- 346 CLAY BANK RD
- 348 ACWAY RD
- 401 OLD AIRPORT RD
- 402 APPLE PACKERS RD
- 403 SUNSET DR
- 404 HOOVER DR
- 405 MEADOW LA
- 406 BALSAM ST
- 407 ROCKWOOD DR
- 408 IRONWOOD DR
- 409 BUTTERNUT ST
- 410 BASSWOOD DR
- 411 HEMLOCK ST
- 412 EAST CHRISTIANA ST
- 414 BLUEJACK ST
- 415 SOURWOOD DR
- 416 ACER WY
- 553 FREDERICKSBURG RD
- 557 PULPIT RD
- 558 OLD MOUNTAIN RD
- 581 ORE HOLE RD
- 582 RED ROW LA
- 583 WOODSIDE DR
- 585 ANDREW AV
- 586 DOWRICK DR



3:1