
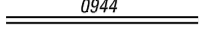
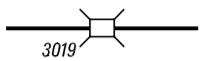
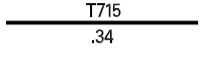










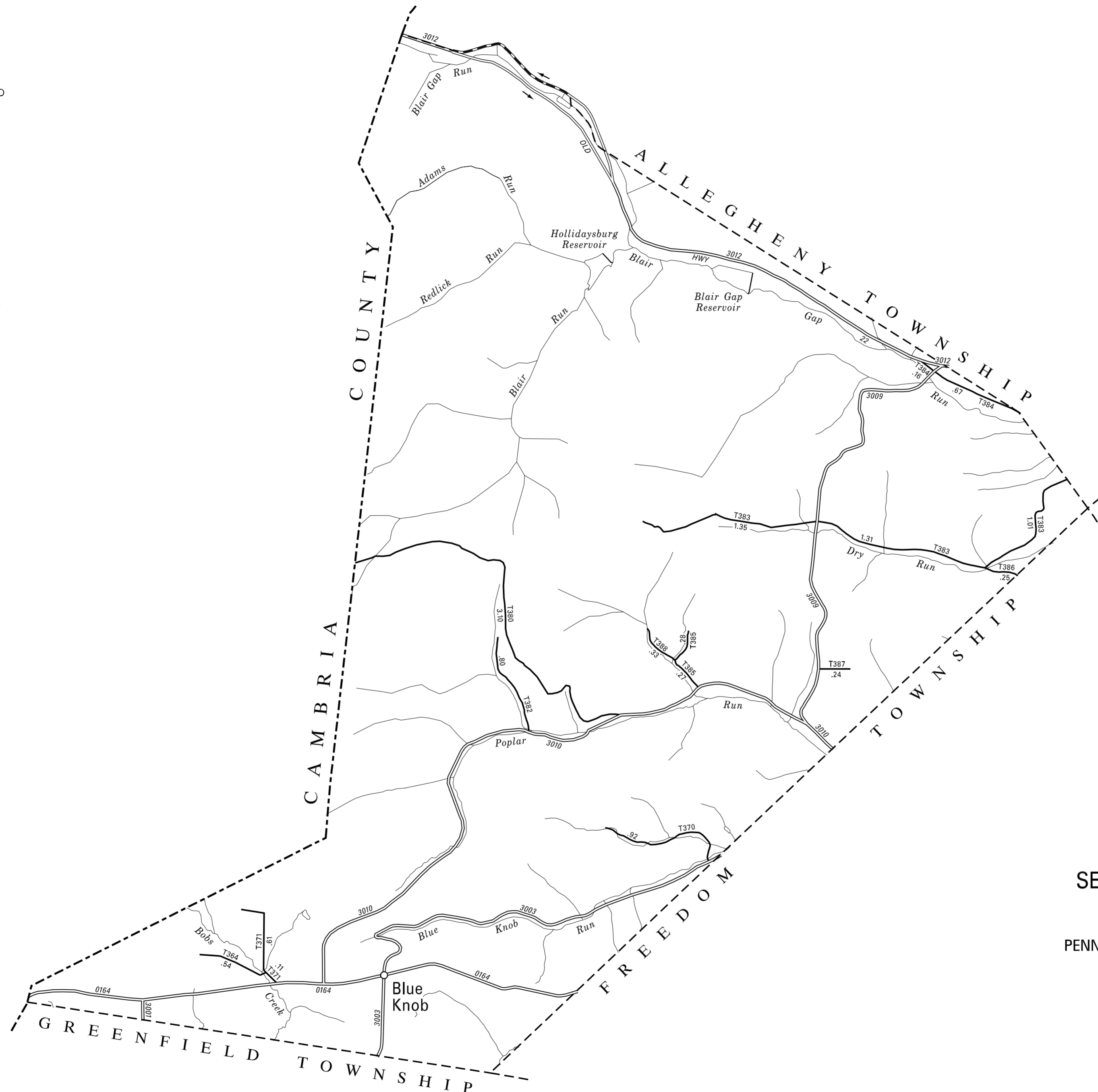


**LEGEND**

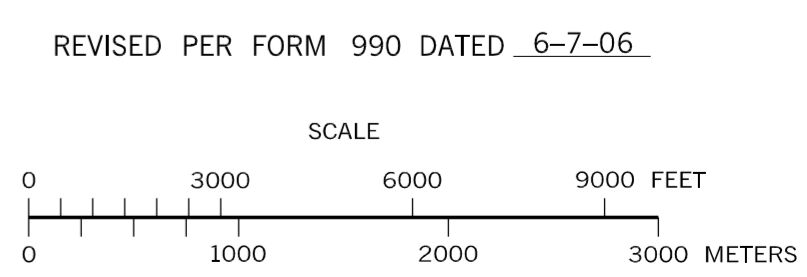
-  LIMITED ACCESS HIGHWAY
-  STATE ROUTE AND NUMBER
-  STATE MAINTAINED BRIDGE ON TOWNSHIP ROAD
-  TOWNSHIP ROAD, NUMBER AND SEGMENT LENGTH IN MILES
-  IMPASSABLE TOWNSHIP ROAD
-  OTHER ROAD
-  RAILROAD (IN SERVICE)
-  RAILROAD ABANDONED (TRACK RETAINED)
-  STATE BOUNDARY
-  COUNTY BOUNDARY
-  TOWNSHIP BOUNDARY
-  CITY OR BOROUGH BOUNDARY
-  MUNICIPAL BUILDING
-  SPLIT MILEAGE BETWEEN MUNICIPALITIES

TOTAL MILES	
Township Road System	11.95
State Highway System	22.27
<b>Total</b>	<b>34.22</b>



**JUNIATA  
SECOND CLASS TOWNSHIP MAP  
BLAIR COUNTY**

PREPARED BY THE  
**PENNSYLVANIA DEPARTMENT OF TRANSPORTATION**  
 BUREAU OF PLANNING AND RESEARCH  
 GEOGRAPHIC INFORMATION DIVISION  
 IN COOPERATION WITH THE  
 U.S. DEPARTMENT OF TRANSPORTATION  
 FEDERAL HIGHWAY ADMINISTRATION  
 MUNICIPAL CODE 07 209



- 364 CHAPPELL RD
- 370 BURKET HOLLOW RD
- 371 COPPOCK RD
- 380 LILLY RD
- 382 LONGNECKER RD
- 383 DRY RUN RD
- 384 FOOT OF TEN RD
- 385 SNYDERS RD
- 386 WEAVER RD
- 387 RIDGEVIEW LA
- 388 NICEWONGER RD