

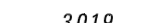
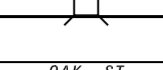
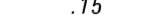






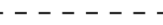
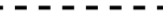




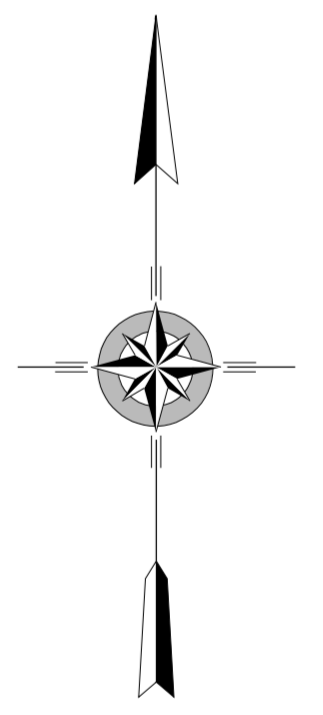


TOTAL MILES	
Borough Road System	4.56
State Highway System	1.24
Total	5.80

POPULATION 1,345
(2000 Census)

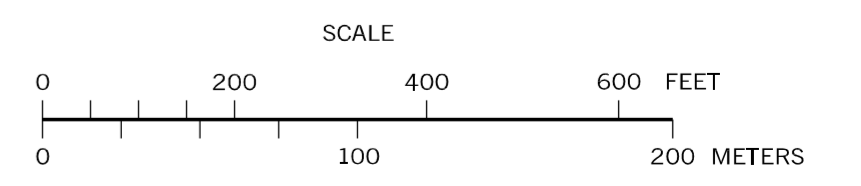
LEGEND

-  LIMITED ACCESS HIGHWAY
-  STATE ROUTE AND NUMBER
-  STATE MAINTAINED BRIDGE ON BOROUGH STREET
-  BOROUGH STREET NAME AND SEGMENT LENGTH IN MILES
-  TURNBACK BOROUGH STREET
-  BOROUGH ALLEY
-  OTHER ROAD
-  RAILROAD
-  STATE BOUNDARY
-  COUNTY BOUNDARY
-  TOWNSHIP BOUNDARY
-  CITY BOUNDARY
-  BOROUGH BOUNDARY
-  MUNICIPAL BUILDING
-  SPLIT MILEAGE BETWEEN MUNICIPALITIES
-  SCHOOL, COLLEGE OR UNIVERSITY
-  POINT OF INTEREST



WILLIAMSBURG BOROUGH
BLAIR COUNTY

PREPARED BY THE
PENNSYLVANIA DEPARTMENT OF TRANSPORTATION
BUREAU OF PLANNING AND RESEARCH
GEOGRAPHIC INFORMATION DIVISION
IN COOPERATION WITH THE
U.S. DEPARTMENT OF TRANSPORTATION
FEDERAL HIGHWAY ADMINISTRATION
AND
MUNICIPAL SERVICES DISTRICT 9-0
MUNICIPAL CODE 07 408
REVISED PER FORM 990 DATED 6-27-06



- ACADEMY AL
- BLACK ST
- BLUE PIRATE ST
- DEAN ST
- FIRST ST
- FOURTH ST
- JUNIATA ST
- LIBERTY ST
- LOCUST ST
- PARK AL
- PLUM ST
- RIVERSIDE DR
- SAGE HILL DR
- SECOND ST
- SPRING ST
- TAYLOR ST
- THIRD ST
- UNION ST