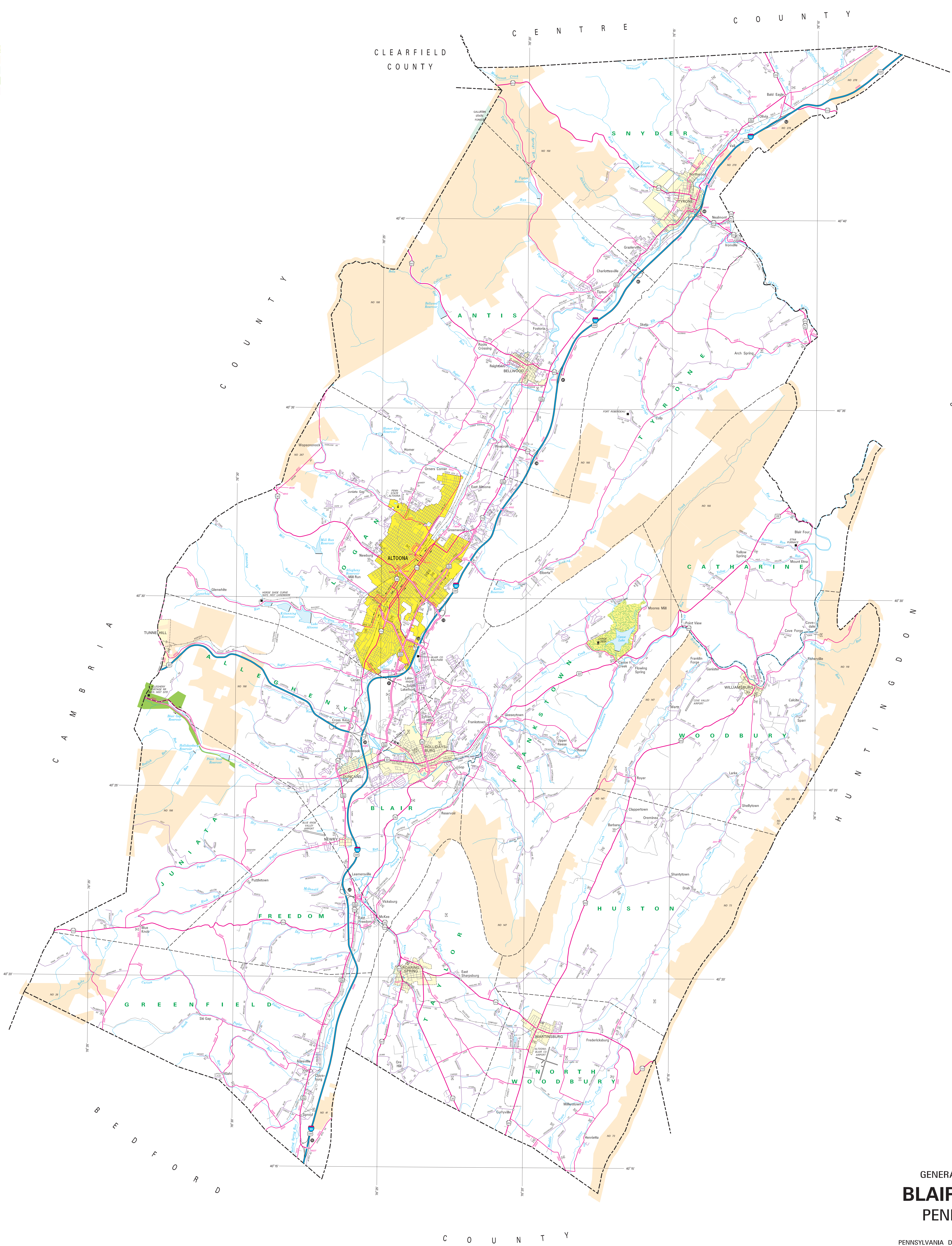
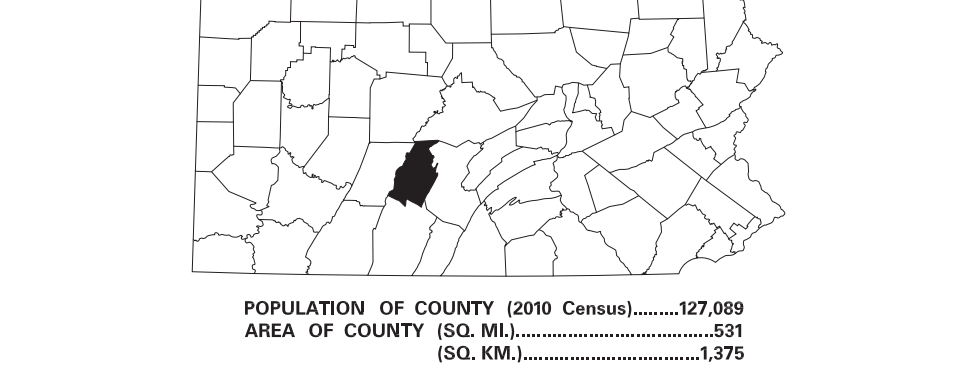
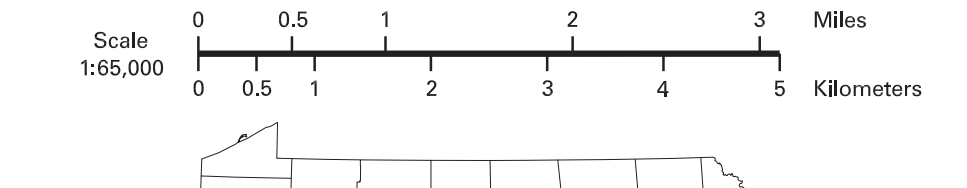


LEGEND	
FULLY CONTROLLED ACCESS HIGHWAY	
MULTI-LANE HIGHWAY	
TRUNK ROAD	
REMAINING STATE ROAD AND CENTER	
STATE MAINTAINED BRIDGE	
TOWNSHIP ROAD	
TOWNSHIP ROAD (PROMINENT UNIMPROVED)	
STATE ROAD	
INTERSTATE INTERCHANGE NUMBER	
INTERSTATE TRAFFIC ROUTE	
UNITED STATES TRAFFIC ROUTE	
PENNSYLVANIA TRAFFIC ROUTE	
RAILROAD BY SERVICE	
RAILROAD ABANDONED TRACK REMAINS	
STATE LINE	
COUNTY LINE	
TOWNSHIP LINE	
INCORPORATED CITY	
INCORPORATED BOROUGH	
STATE CAPITAL	
COUNTY SEAT	
OTHER COMMUNITIES	
COLLEGE OR UNIVERSITY	
STATE PUBLIC FACILITY	
CONVENT	
STATE ADMINISTERED RESORT PROPERTY	
FEDERAL STATE INSTITUTION	
POWDER FACILITY	
PORT OF RESORT	
HORSE RACE TRACK	
HEMPHILL	
REST AREA AND COMFORT FACILITY	
WELCOME CENTER AND COMFORT FACILITY	
STATE FISH HATCHERY	
STATE FOREST NURSERY AREA	
FEDERAL RECREATION SITE	
STATE PARK LAND (HEADQUARTERS)	
STATE GAME LAND AND TRIBUTARY	
STATE AND FEDERAL FOREST LAND	
FEDERAL PARK RECREATION LAND	
FEDERAL RESERVATION	



2018
GENERAL HIGHWAY MAP
BLAIR COUNTY
PENNSYLVANIA

PREPARED BY THE
PENNSYLVANIA DEPARTMENT OF TRANSPORTATION
BUREAU OF PLANNING AND RESEARCH
GEOGRAPHIC INFORMATION DIVISION
IN COOPERATION WITH THE
U.S. DEPARTMENT OF TRANSPORTATION
FEDERAL HIGHWAY ADMINISTRATION



COPIES OF THIS MAP ARE AVAILABLE AT NOMINAL COST
CONTACT:
PENNSYLVANIA DEPARTMENT OF TRANSPORTATION
SALES STORE
HARRISBURG, PENNSYLVANIA 17105 - 2461
TELEPHONE: (717) 765-4246

USERS NOTING ERRORS OR OMISSIONS ON THIS MAP
ARE URGED TO REPORT THEM TO:
PENNSYLVANIA DEPARTMENT OF TRANSPORTATION
BUREAU OF PLANNING AND RESEARCH
GEOGRAPHIC INFORMATION DIVISION
P.O. BOX 3556
HARRISBURG, PENNSYLVANIA 17105 - 3555
E-MAIL: map-penn@pa.gov

COPYRIGHT © COMMONWEALTH OF PENNSYLVANIA
ALL RIGHTS RESERVED

Printed on Recycled Paper